
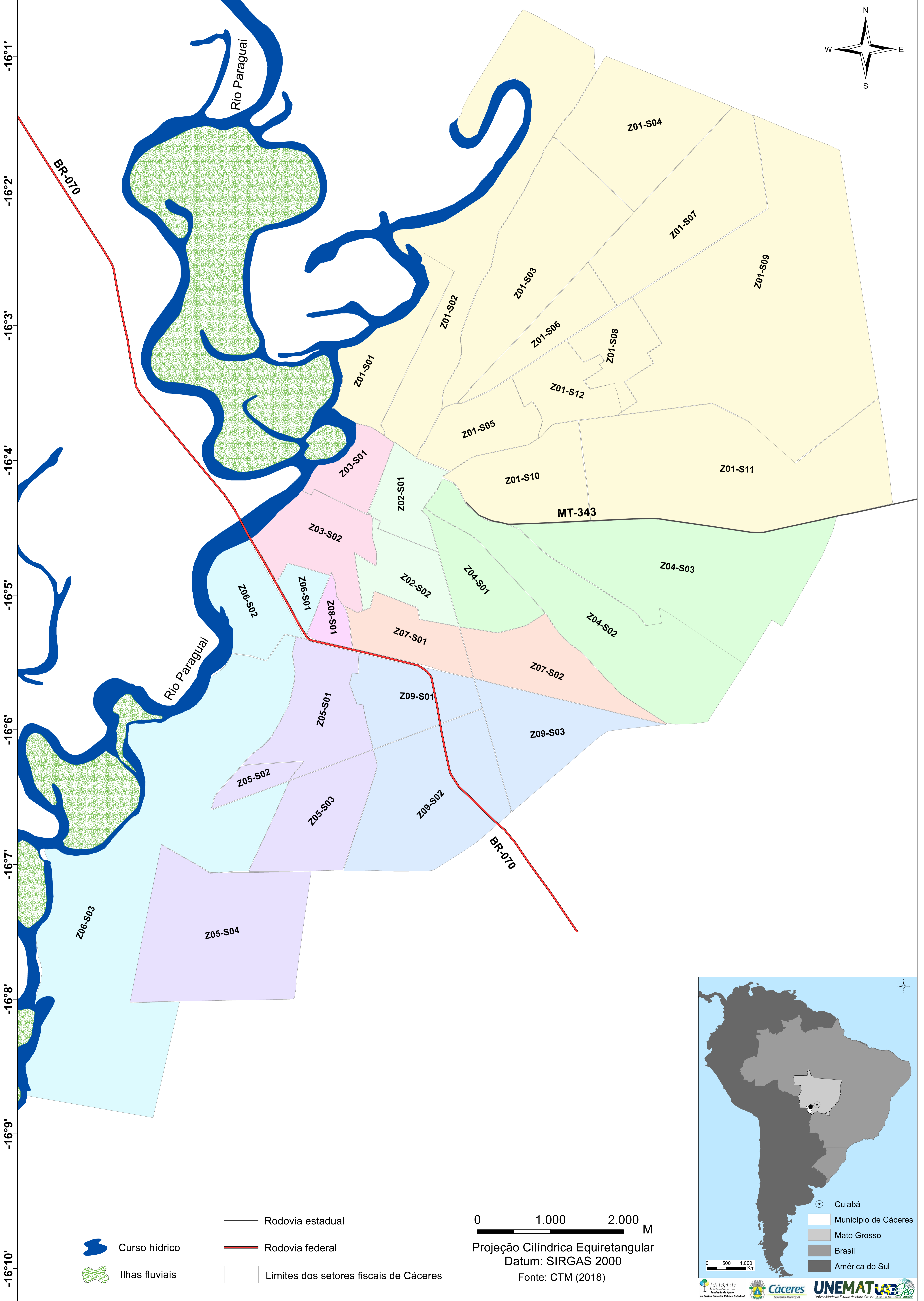

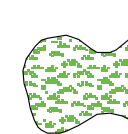





ZONAS E SETORES FISCAIS DA CIDADE DE CÁCERES/MT

-57°43' -57°42' -57°41' -57°40' -57°39' -57°38' -57°37'



-  Curso hídrico
-  Ilhas fluviais
-  Rodovia estadual
-  Rodovia federal
-  Limites dos setores fiscais de Cáceres

0 1.000 2.000
 M
 Projeção Cilíndrica Equirretangular
 Datum: SIRGAS 2000
 Fonte: CTM (2018)

